

Phone : 08514 - 276211, 276212  
Fax : 08514 - 276213



Email : srcp07hc@gmail.com  
srcn07hc@yahoo.com  
Web : www.srcpnandyal.edu.in

# **SANTHIRAM COLLEGE OF PHARMACY**

Approved by AICTE & PCI, New Delhi - Affiliated to JNTUA, Anantapur  
NH - 18, Nandyal, Kurnool District, Andhra Pradesh - 518501.

---

## **7.1.4 (6) Sensitization of students**

### **Photo Gallery of 2021-22**

Phone : 08514 - 276211, 276212  
Fax : 08514 - 276213




Email : srcp07hc@gmail.com  
srcn07hc@yahoo.com  
Web : www.srcpnandyal.edu.in

## SANTHIRAM COLLEGE OF PHARMACY


Approved by AICTE & PCI, New Delhi - Affiliated to JNTUA, Anantapur  
NH - 18, Nandyal, Kurnool District, Andhra Pradesh - 518501.

### List of Activities for AY-2021-22

S.No	Name of the activity	Date
1	Swachath pakwada	01-08-2021 to 15-08-2021
2	Vaccination campaign	07-08-2021
3	Vaccination campaign	13-09-2021
4	Anti plastic awareness campaign	23-10-2021
5	Anti plastic awareness campaign	25-10-2021
6	Skill development programme	09-11-2021
7	World diabetes day	14-11-2021
8	National pharmacy week	22-11-2021 to 27-11-2021
9	AIDS day	01-12-2021
10	ALUMINI DAY	08-01-2022
11	National voters day	25-01-2022
12	World cancer day	04-02-2022
13	Azadi ka amruth mahostav	07-02-2022
14	Fresher's day	12-03-2022
15	World tuberculosis day	24-03-2022
16	World no tobacco day	31-05-2022

  
Programme Officer  
NSS UNIT  
Santhiram College of Pharmacy  
NH-18, NANDYAL-518 501



  
Santhiram College of Pharmacy  
NH-18, NANDYAL




# SANTHIRAM COLLEGE OF PHARMACY

Approved by AICTE & PCI, New Delhi - Affiliated to JNTUA, Anantapur  
 NH - 18, Nandyal, Kurnool District, Andhra Pradesh - 518501.

## List of activities 2021-22

<p>Nandyal, Andhra Pradesh, India                  NH40, Andhra Pradesh 518112, India                  Lat N 15° 30' 20.0808"                  Long E 78° 22' 26.562"                  13/08/21 04:11 PM</p>	
<p><b>Swachath pakwada 01 to 15-08-2021</b></p>	<p><b>Vaccination campaign 07-08-2021</b></p>
<p><b>Vaccination campaign 13-09-2021</b></p>	<p><b>Anti plastic awareness campaign 23-10-2021</b></p>
<p>Nandyal, Andhra Pradesh, India                  NH40, Andhra Pradesh 518112, India                  Lat N 15° 30' 20.0808"                  Long E 78° 22' 26.562"                  25/10/21 12:18 PM</p>	<p>Kurnool, Andhra Pradesh, India                  0930+07R, Andhra Pradesh 518112, India                  Lat 15.504128°                  Long 78.575495°                  09/11/21 09:56 AM</p>
<p><b>Anti plastic awareness campaign 25-10-2021</b></p>	<p><b>Skill development programme 09-11-2021</b></p>
	<p>Kurnool, Andhra Pradesh, India                  EC2M+2HM, Kurnool, Andhra Pradesh 518502, India                  Lat 15.449569°                  Long 78.432892°                  22/11/21 11:57 AM</p>
<p><b>World diabetes day 14-11-2021</b></p>	<p><b>National pharmacy week 22 to 27-11-2021</b></p>

*MMS*  
 Programme Officer  
 NSS UNIT  
 Santhiram College of Pharmacy  
 NH-18, NANDYAL-518 501



*Amrta*  
 Santhiram College of Pharmacy  
 NH-18, NANDYAL



# SANTHIRAM COLLEGE OF PHARMACY

Approved by AICTE & PCI, New Delhi - Affiliated to JNTUA, Anantapur  
 NH - 18, Nandyal, Kurnool District, Andhra Pradesh - 518501.

 <p>Nandyal, Andhra Pradesh, India                  NH40, Andhra Pradesh 518112, India                  Lat 15.50644°                  Long 78.371601°                  01/12/21 02:48 PM</p>	
<p><b>AIDS day 01-12-2021</b></p>	<p><b>ALUMINI DAY 08-01-2022</b></p>
 <p>Kurnool, Andhra Pradesh, India                  NH40, Andhra Pradesh 518112, India                  Lat 15.50644°                  Long 78.371601°                  25/01/22 03:49 PM</p>	 <p>Kurnool, Andhra Pradesh, India                  FCRI-WXG, Kurnool, Andhra Pradesh 518112, India                  Lat 15.492735°                  Long 78.417306°                  04/02/22 11:46 AM</p>
<p><b>National voters day 25-01-2022</b></p>	<p><b>World cancer day 04-02-2022</b></p>
 <p>Kurnool, Andhra Pradesh, India                  FCRI-WXG, Kurnool, Andhra Pradesh 518112, India                  Lat 15.492735°                  Long 78.41858°                  07/02/22 11:37 AM                  SRCP-ANAM- Azadi Ka Amruth Mahostav-Debate</p>	 <p>Kurnool, Andhra Pradesh, India                  NH40, Andhra Pradesh 518112, India                  Lat 15.505784°                  Long 78.37023°                  12/03/22 11:28 AM</p>
<p><b>Azadi ka amruth mahostav 07-02-2022</b></p>	<p><b>Fresher's day 12-03-2022</b></p>
 <p>Kurnool, Andhra Pradesh, India                  FCRI-WXG, Kurnool, Andhra Pradesh 518112, India                  Lat 15.492735°                  Long 78.41858°                  24/03/22 10:44 AM                  SRCP- NSS- World tuberculosis day</p>	 <p>Kurnool, Andhra Pradesh, India                  FCRI-WXG, Kurnool, Andhra Pradesh 518112, India                  Lat 15.492735°                  Long 78.41858°                  31/05/22 04:36 PM                  SRCP- NSS- world no Tobacco day</p>
<p><b>World tuberculosis day 24-03-2022</b></p>	<p><b>World no tobacco day 31-05-2022</b></p>